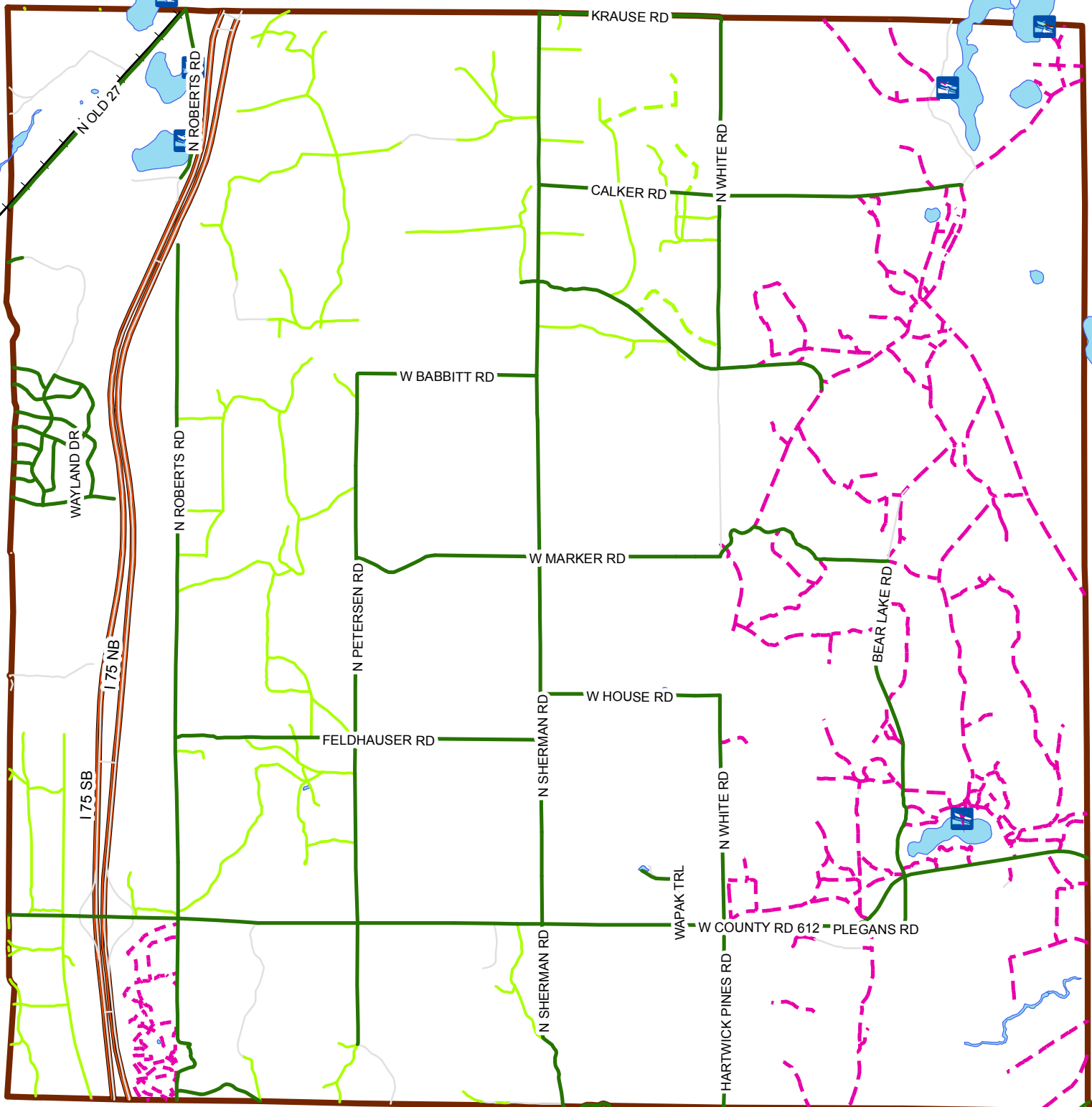









# MAPLE FOREST ORV MAP



 Boating Access Sites

 Maple Forest Roads Open to ORV's

### RoadORVUse

-  DNR Roads Closed to ORV's
-  Military Roads Closed to ORV's
-  Seasonal DNR Roads Closed to ORV's
-  DNR Roads Open to ORV's
-  Military Roads Open to ORV's
-  Non-DNR Roads

MAP EFFECTIVE DATE: 4/24/2011  
 MAP BY: CRAWFORD COUNTY GIS  
 May 2019