













# SOUTH BRANCH ORV MAP

	Boating Access Site	<b>DNR ROADS</b>	<b>Road ORV Use</b>
	Campgrounds		DNR Roads Closed to ORV's
<b>CRAWFORD ORV TRAILS</b>			DNR Roads Open to ORV's
	Beaver Creek Trail MCCCT		Non-DNR Roads
	The Meadows Trail		SOUTH BRANCH CLOSED ROADS
	West Higgins Trail		SOUTH BRANCH OPEN
	USFS & COUNTY RD		Federal Land



**DISCLAIMER-South Branch Township**  
 United States Forest Service Roads/County Roads

Roads colored in Magenta are located in Huron Manistee National Forest. While these roads are open under the Crawford County ORV Ordinance, they may be closed under Federal Regulations/Order. Before using these roads, please consult with the Huron Manistee National Forest.

